

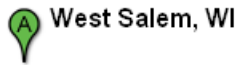
To Viroqua from West Salem

Address is **856 Nelson Parkway**.



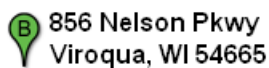
Start **West Salem, WI**
End **856 Nelson Pkwy**
Viroqua, WI 54665
Travel **35.7 mi – about 52 mins**

Notes Show original map view. [Print](#)
You can enter notes here.



Drive: 35.7 mi – about 52 mins

1. Head **east** on **Garland St E** toward **Mill St N** 0.3 mi
2 mins
- ➔ 2. Turn **right** at **Neshonoc Rd** 0.5 mi
2 mins
- ⬅ 3. Turn **left** to merge onto **I-90 E** toward **Madison** 3.5 mi
4 mins
4. Take exit **15** for **WI-162** toward **Bangor/Coon Valley** 0.3 mi
1 min
- ➔ 5. Turn **right** at **WI-162 S** 7.0 mi
9 mins
- ⬅ 6. Turn **left** at **WI-33** 10.4 mi
14 mins
- ➔ 7. Turn **right** at **WI-27** 6.9 mi
11 mins
- ⬅ 8. Turn **left** at **N Main St/US-14/US-61**
Continue to follow US-14/US-61 6.2 mi
9 mins
- ⬅ 9. Turn **left** at **CR-BB/Fairlane Dr** 0.3 mi
2 mins
- ➔ 10. Turn **right** at **Nelson Pkwy** 354 ft



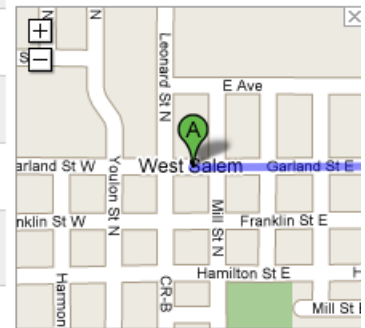
These directions are for planning purposes only. You may find that construction projects, traffic, or other events may cause road conditions to differ from the map results.

Map data ©2008 NAVTEQ™

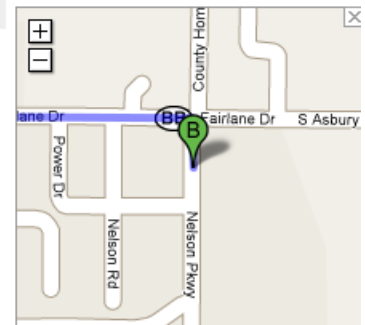
[Hide Maps](#) **Overview**



Start



End



Map data ©2008 NAVTEQ™

You can either follow the above directions, or, for a flatter drive go to Sparta and take Hwy 27 to Westby and pick up Hwy 61 there. Make sure that when you get to Viroqua and turn onto Cty BB that you don't make the right turn onto 'Nelson Road', which is the 1st road. 'Nelson Parkway' is the second right.